






- 


Goolwa Wharf Markets
Goolwa Wharf
Goolwa
5212

- 


Mr Percival Cruises
157 Liverpool Road
Goolwa
5214

- 


Steam Exchange Brewery, The
Lot 1 Goolwa Wharf
Goolwa
5214

- 


Goolwa Golf Course
Victor Harbor Goolwa Road
Goolwa
5214

- 


Goolwa Community Arts And Crafts
Railway Station
Goolwa
5214

- 


River Dolls Of Goolwa
33 Cadell Street
Goolwa
5214

- 


Signal Point River Murray Centre
Liverpool Street
Goolwa
5214

- 


Coorong National Park
South of the River Murray Mouth
Meningie
5264

- 


South Lakes Golf Club
Billabong Road
Goolwa
5214

- 

Encounter Coast Discovery Centre and The Old Customs and Station Masters House
2 Flinders Parade
Victor Harbor
5214

- 

Artworx Gallery and Gifts
12 Hays Street
Goolwa
5214

- 

Porter Steet Wildlife Gallery
13 Porter Street
Goolwa
5214



McLaren Ridge Coorong Beach House

Lakes and Coorong - A Wetland of International Importance

Tauwitcherie Tours

- Personalised tour of our private cattle station on Mundoo & Ewe Islands in the Coorong
- Spectacular views of the Coorong, magnificent scenery & prolific birdlife
- Visit historical points of interest
- 1 or 2 hour tours available (subject to work commitments & weather conditions)
- Bookings are essential - max 19 persons
- Departs from Hindmarsh Island

Call Sally Grundy to book your tour
Phone/Fax: (08) 8555 2242
mobile: 0418 843 299

COORONG EXPERIENCE CRUISES

Coorong Explorer
 Smaller boat for smaller groups.
 Half day, full day and extended cruises.

Coorong Rambler
 Your floating accommodation for overnight trips.

Phone Jack Miller (08) 8555 2222 or 0427 005 250

For a chance to
ESCAPE to the MAGIC COORONG
 COORONG EXPERIENCE Box 252 Goolwa SA 5214

Wellington Caravan Park

Eastern Gateway to the Fleurieu
 Where the River Murray meets Lake Alexandrina

- Powered and unpowered sites
- Ensuite cabins & onsite vans
- BBQ available
- *Laundry & ironing available

Main Road, Wellington
 Ph: (08) 8572 7302 Fax: (08) 8572 7368
 Mobile: 0417 157 565
 Email: wellpark@fm.net.au

POLTALLOCH STATION

Stay in your own lakeside country cottage on one of Australia's most historic farms

- birdwatching
- canoes
- bushland walks
- tennis
- swimming beach and jetty

spectacular location - ideal holiday base
 Private cottages are fully self-contained, with BBQs, airconditioning and wood fires in winter. Bed & breakfast and historical tours available.

please phone for bookings **(08) 8574 0088**
 Potalloch Road, Narung

COORONG NATURE TOURS

4WD tours of the Coorong and other regional parks, with experienced local guide.
 Comfortable, airconditioned vehicle accredited for 8 passengers. Catering included.
 2-day birdwatching tours of Upper South East parks.
 3-day tours of South East parks.
 Full tours of the Coorong. Pick up from Meningie or Adelaide.

FOR DETAILS AND BOOKINGS
 Phone 08 8574 0037, Mobile 0428 714 793
 C/- Post Office, Narung, 5259
 Website www.fm.net.au/~coorongnat/

SHELL COORONG ROADHOUSE
 Salt Creek
 Full Restaurant Meals and Takeaways

- Fishing tackle
- bait
- deli lines
- ice
- souvenirs
- groceries
- autogas

BUDGET CABINS available
Open Daily 7am
 EFTPOS
 Phone: 08 8575 7021

Jacks Point Pelican observatory

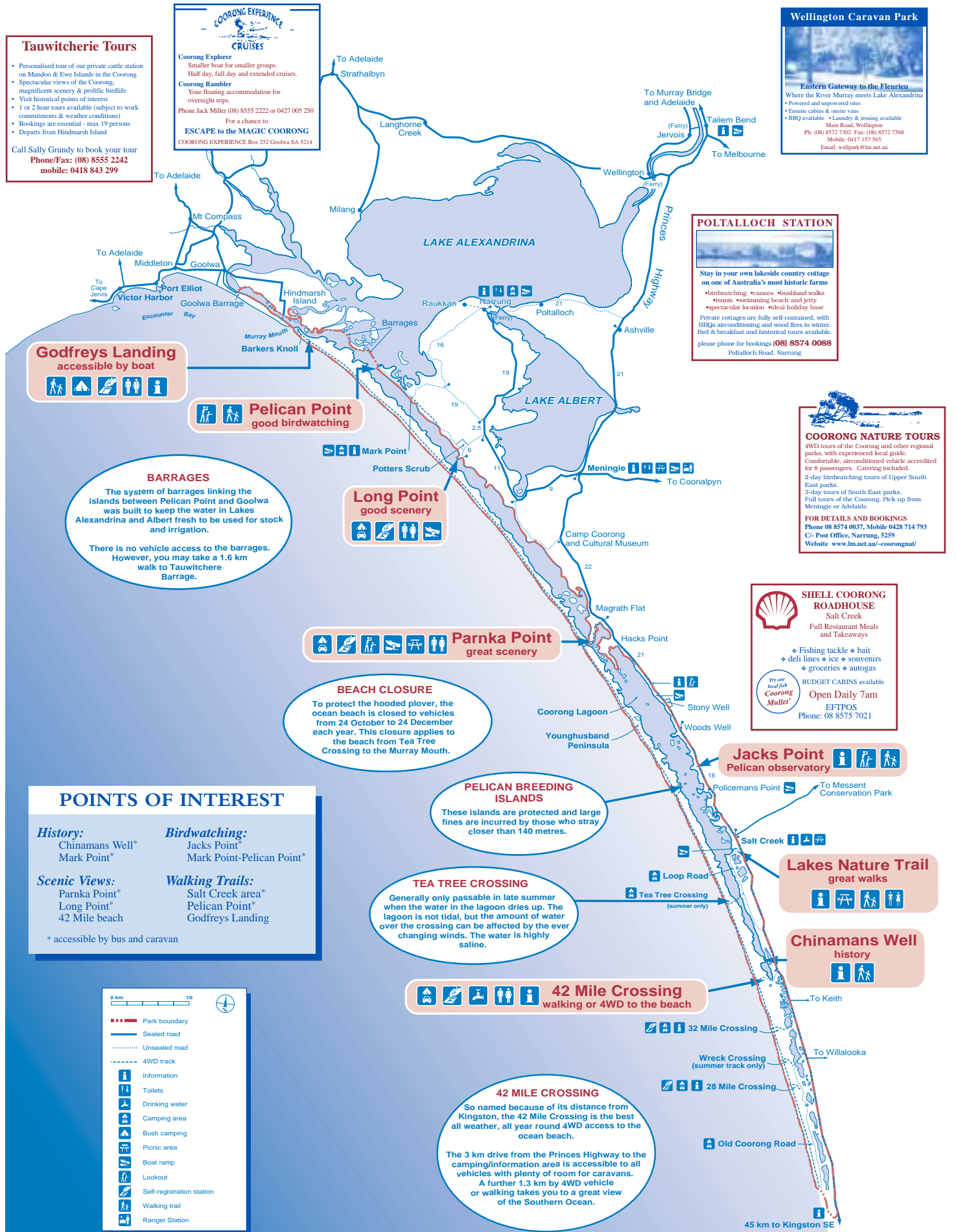
Lakes Nature Trail great walks

Chinamans Well history

42 Mile Crossing walking or 4WD to the beach

42 MILE CROSSING
 So named because of its distance from Kingston, the 42 Mile Crossing is the best all weather, all year round 4WD access to the ocean beach.

The 3 km drive from the Princes Highway to the camping/information area is accessible to all vehicles with plenty of room for caravans. A further 1.3 km by 4WD vehicle or walking takes you to a great view of the Southern Ocean.



Godfreys Landing accessible by boat

Pelican Point good birdwatching

Long Point good scenery

Parnka Point great scenery

BARRAGES
 The system of barrages linking the islands between Pelican Point and Goolwa was built to keep the water in Lakes Alexandrina and Albert fresh to be used for stock and irrigation.

There is no vehicle access to the barrages. However, you may take a 1.6 km walk to Tauwitcherie Barrage.

BEACH CLOSURE
 To protect the hooded plover, the ocean beach is closed to vehicles from 24 October to 24 December each year. This closure applies to the beach from Tea Tree Crossing to the Murray Mouth.

PELICAN BREEDING ISLANDS
 These islands are protected and large fines are incurred by those who stray closer than 140 metres.

TEA TREE CROSSING
 Generally only passable in late summer when the water in the lagoon dries up. The lagoon is not tidal, but the amount of water over the crossing can be affected by the ever changing winds. The water is highly saline.

POINTS OF INTEREST

History:
 Chinamans Well*
 Mark Point*

Birdwatching:
 Jacks Point*
 Mark Point-Pelican Point*

Scenic Views:
 Parnka Point*
 Long Point*
 42 Mile beach

Walking Trails:
 Salt Creek area*
 Pelican Point*
 Godfreys Landing

* accessible by bus and caravan

0 km 10

- Park boundary
- Sealed road
- Unsealed road
- 4WD track
- Information
- Toilets
- Drinking water
- Camping area
- Bush camping
- Picnic area
- Boat ramp
- Lookout
- Self-registration station
- Walking trail
- Ranger Station

45 km to Kingston SE